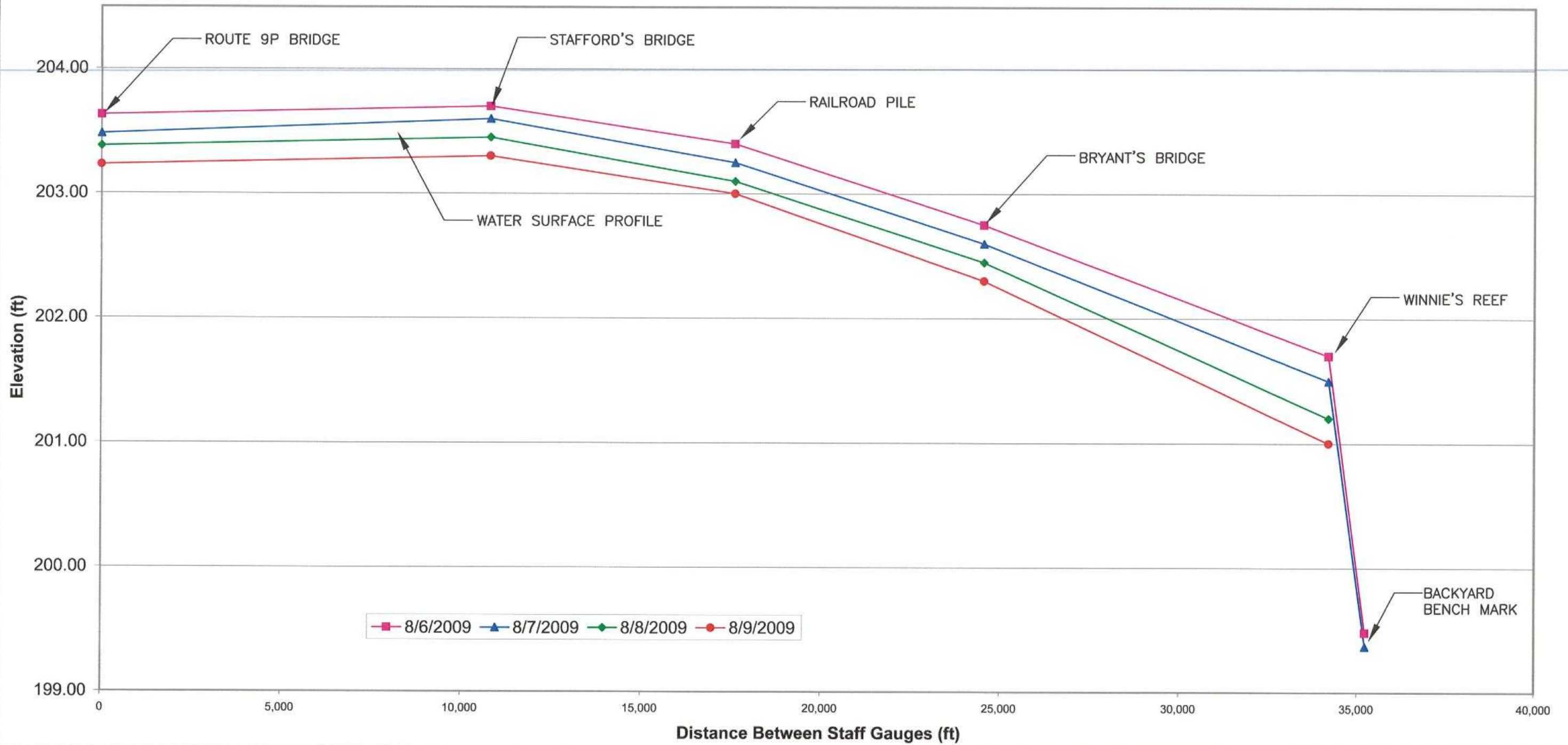








## Fish Creek Profile (From Route 9P Bridge D/S to just U/S of Grangerville)



CAD DWG. FILE NAME: 09.8549\_4.DWG

DATE	REVISIONS RECORD/DESCRIPTION	DRAFTED	CHECK	APPR.	<small>UNAUTHORIZED ALTERATION OR ADDITION TO THIS DOCUMENT IS A VIOLATION OF THE NEW YORK STATE EDUCATION LAW.</small>  <small>© 2010 C.T. MALE ASSOCIATES, P.C.</small> <small>DESIGNED : LJK</small> <small>DRAFTED : MAF</small> <small>CHECKED : TJM</small> <small>PROJ. NO: 09.8549</small> <small>SCALE : AS SHOWN</small> <small>DATE : JAN. 2010</small>
	①				
	②				
	③				
	④				
	⑤				
	⑥				
	⑦				
	⑧				
	⑨				

<b>WATER SURFACE PROFILES</b>	
<b>HYDRAULIC STUDY OF FISH CREEK FOR SARATOGA LAKE ASSOCIATION</b>	
TOWN OF SARATOGA	SARATOGA COUNTY, NEW YORK
<b>C.T. MALE ASSOCIATES, P.C.</b> <small>50 CENTURY HILL DRIVE, LATHAM, NY 12110</small> <small>518.786.7400 * FAX 518.786.7299</small> <small>ARCHITECTURE &amp; BUILDING SYSTEMS ENGINEERING * CIVIL ENGINEERING</small> <small>ENVIRONMENTAL SERVICES * SURVEY &amp; LAND INFORMATION SERVICES</small>	
   	 
<b>FIG4</b>	
SHEET OF	
DWG. NO:	