
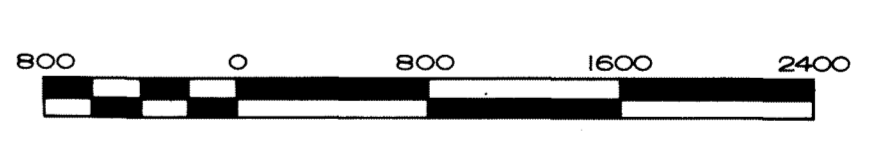



NOTES:
 1. LAKE SOUNDINGS ARE SHOWN IN METERS AS REFERENCED TO THE WATER SURFACE ELEVATION ON MAY 26, 1981.
 2. WATER SURFACE ELEVATION IS U.S.G.S. WITH AN ELEVATION OF 223.15 FT. ON MAY 26, 1981.



SARATOGA LAKE BATHYMETRIC MAP

COUNTY OF SARATOGA - STATE OF NEW YORK



C.T. Male Associates, P.C.
 Engineers, Surveyors, Architects,
 Landscape Architects, Planners
 3000 Troy Road
 Schenectady, New York 12309
 518-785-0976

Map No. 81-299 A